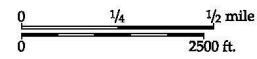


## Upper Gwynedd Township Montgomery County, Pennsylvania Trails Map

- Power Line Trail**
  - Recommended Alignment
  - - - - - Recommended on-road segment
- Liberty Bell Trail**
  - Recommended Alignment
  - - - - - Recommended on-road segment
- Broad Street Bike Lanes**
  - - - - - [In Progress]
- Existing**
  - Multi-Use Trail
  - - - - - Bike Lanes
  - ● ● Green Ribbon Trail (footpath)
  - Sidewalk
  - + + + Railroad
  - + + + Aband. Railroad (Liberty Bell trolley)
  - - - - - Municipal boundary
- Township owned
- Non-profit owned
- Philadelphia Electric Co. right-of-way
- School District property

November 27, 2023

PREPARED BY:  
**Michael Baker**  
INTERNATIONAL  
501 OFFICE CENTER DRIVE, SUITE 400  
FORT WASHINGTON, PA 19034  
MBAKERINTL.COM







## Upper Gwynedd Township Montgomery County, Pennsylvania Trails Map

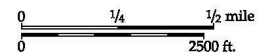
- Power Line Trail**
- Recommended Alignment
  - Recommended on-road segment
- Liberty Bell Trail**
- Recommended Alignment
  - Recommended on-road segment
- Broad Street Bike Lanes**
- [In Progress]
- Existing**
- Multi-Use Trail
  - Bike Lanes
  - Green Ribbon Trail (footpath)
  - Sidewalk
  - Railroad
  - Aband. Railroad (Liberty Bell trolley)
  - Municipal boundary
- Ownership**
- Township owned
  - Non-profit owned
  - Philadelphia Electric Co. right-of-way
  - School District property

November 27, 2023

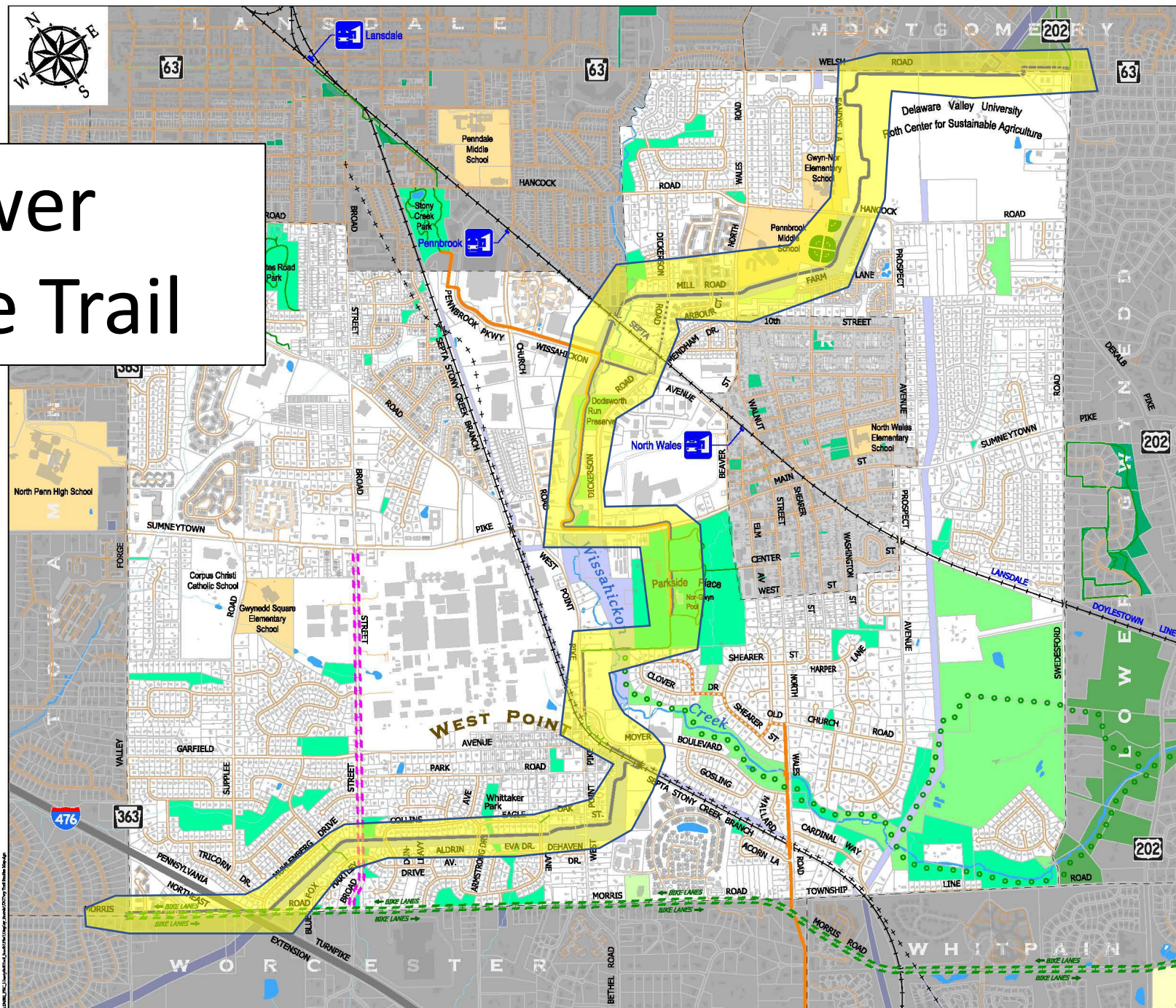
PREPARED BY:

**Michael Baker**

**INTERNATIONAL**  
501 OFFICE CENTER DRIVE, SUITE 400  
FORT WASHINGTON, PA 19034  
MBAKERINTL.COM

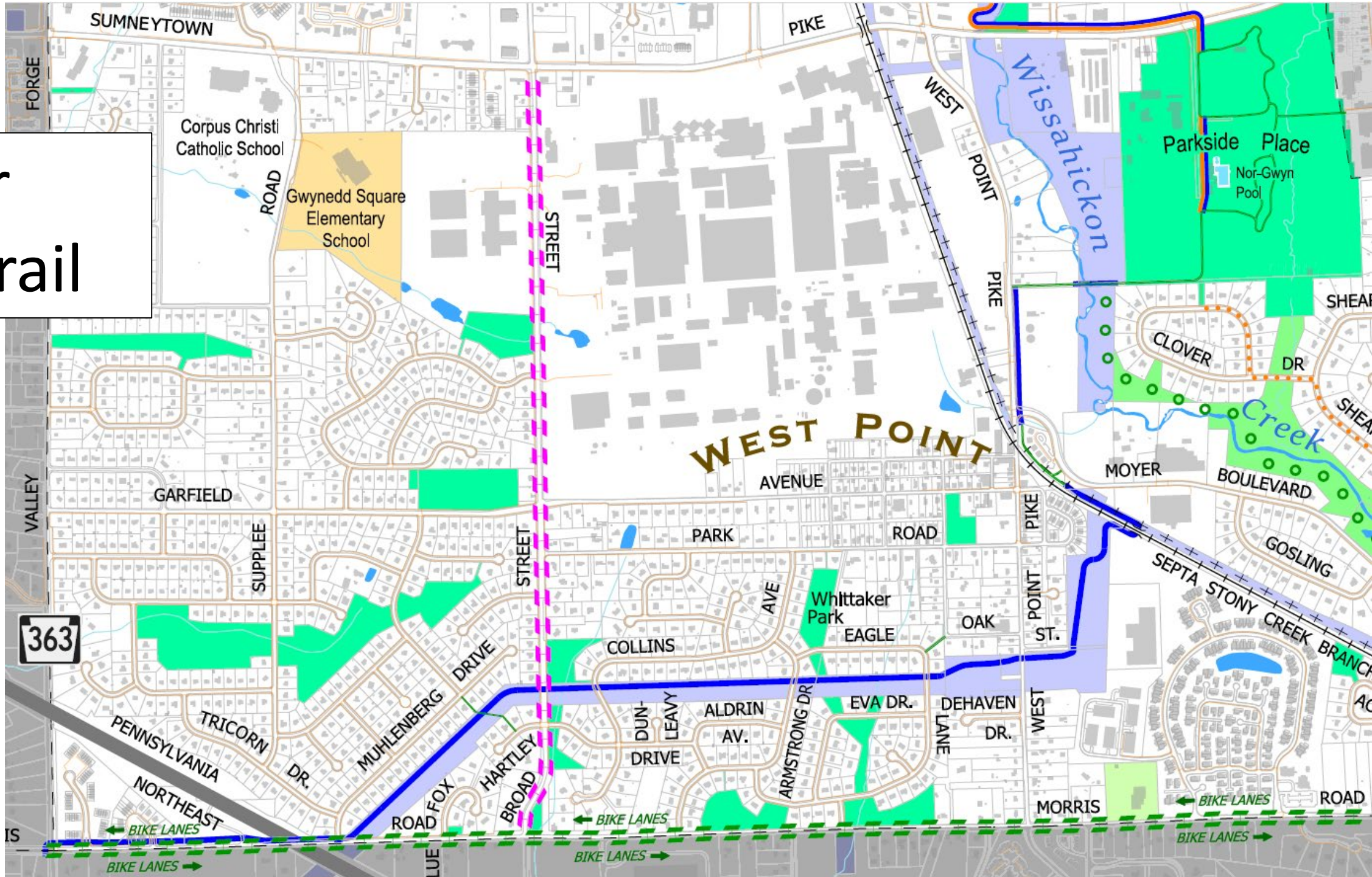


# Power Line Trail





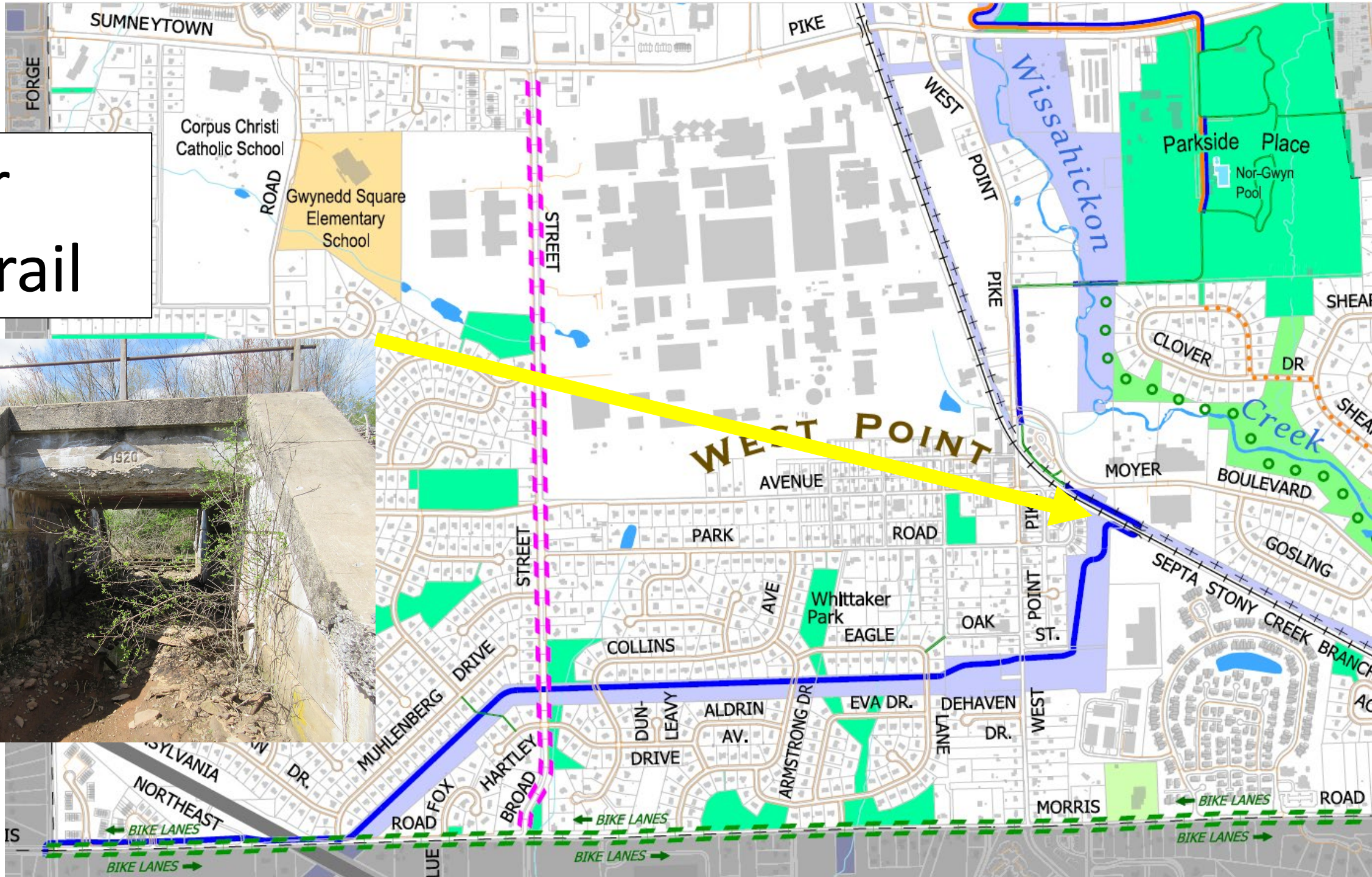
# Power Line Trail





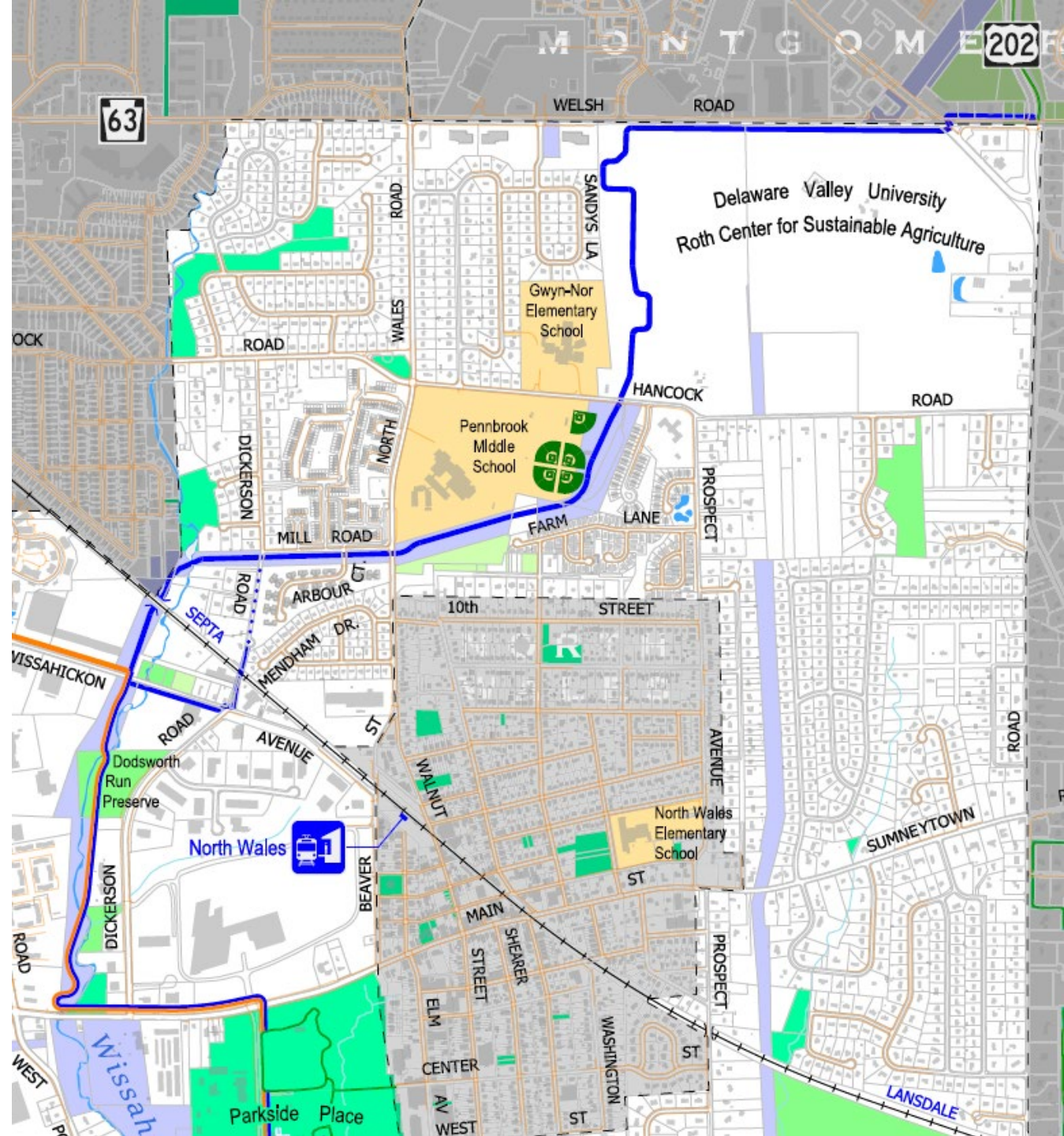


# Power Line Trail






# Power Line Trail



**Michael Baker**  
INTERNATIONAL

# Power Line Trail

- Feasibility Study Completed 2023
- Township staff conducted neighborhood outreach meetings
- Agreement with PECO approved! – allows for future trail within entire 6.75 mile PECO corridor
- SEPTA Coordination Started
  - SEPTA agreed to allow crossing under Stony Creek branch using existing bridge
  - Need additional study for crossing Lansdale-Doylestown Line
- PennDOT MTF grant application submitted for Pennbrook Gwyn-Nor SRTS - Nov. 2023





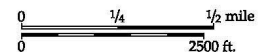


# Upper Gwynedd Township Montgomery County, Pennsylvania Trails Map

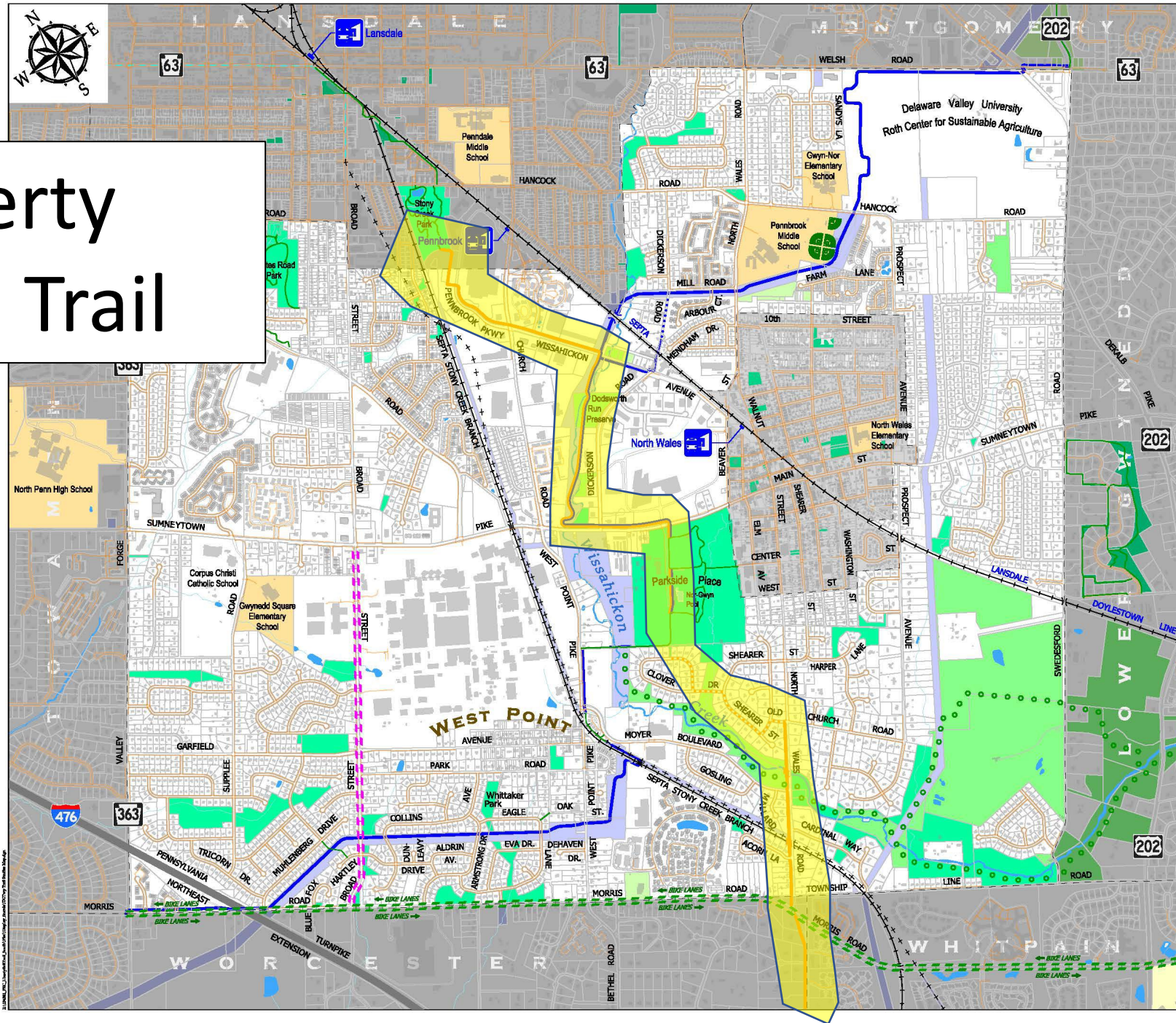
- Power Line Trail
  - Recommended Alignment
  - Recommended on-road segment
- Liberty Bell Trail
  - Recommended Alignment
  - Recommended on-road segment
- Broad Street Bike Lanes
  - [In Progress]
- Existing
  - Multi-Use Trail
  - Bike Lanes
  - Green Ribbon Trail (footpath)
  - Sidewalk
  - Railroad
  - Aband. Railroad (Liberty Bell trolley)
  - Municipal boundary
- Township owned
- Non-profit owned
- Philadelphia Electric Co. right-of-way
- School District property

November 27, 2023

PREPARED BY:  
**Michael Baker**  
INTERNATIONAL  
501 OFFICE CENTER DRIVE, SUITE 400  
FORT WASHINGTON, PA 19034  
MBAKERINTL.COM

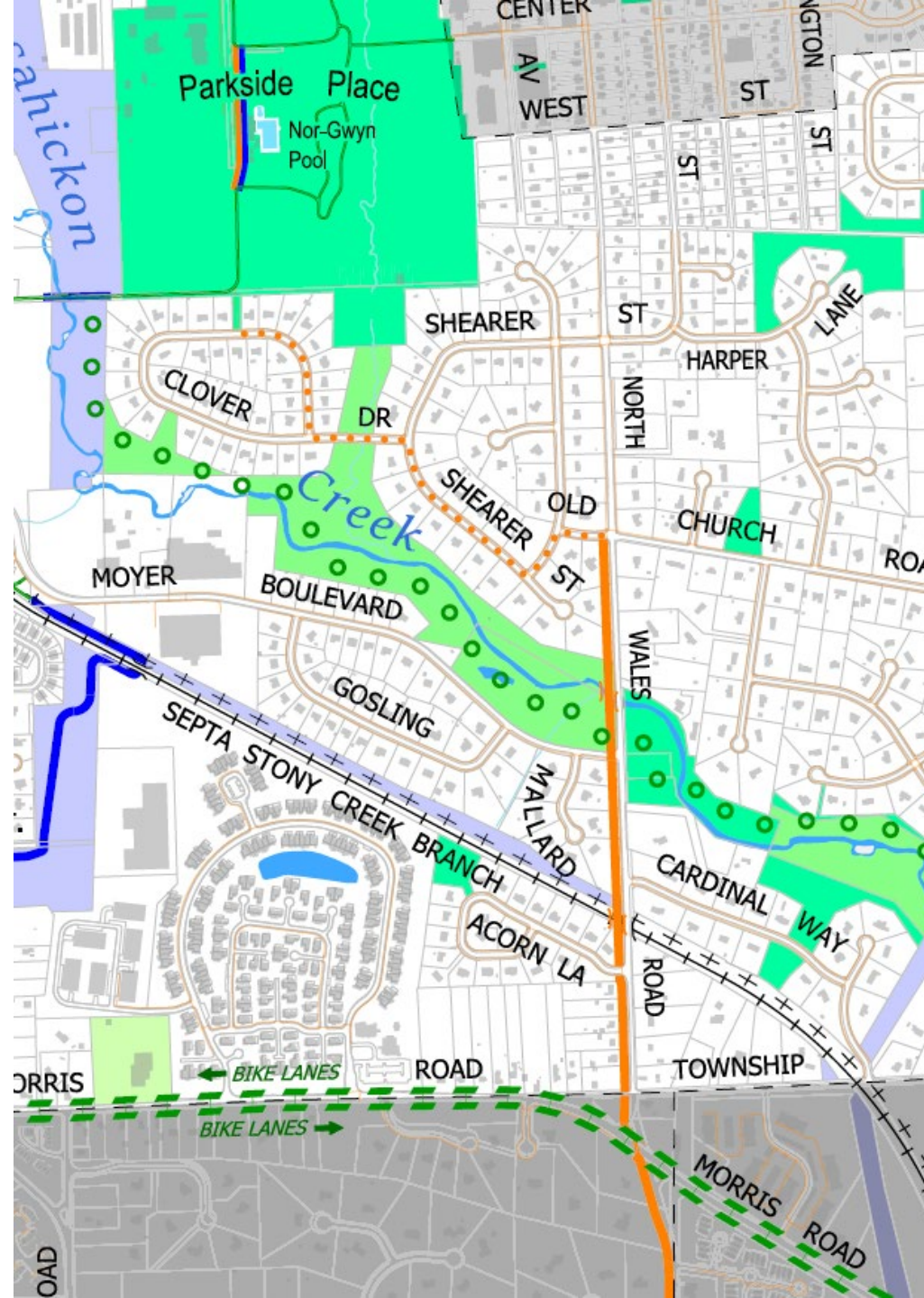


# Liberty Bell Trail



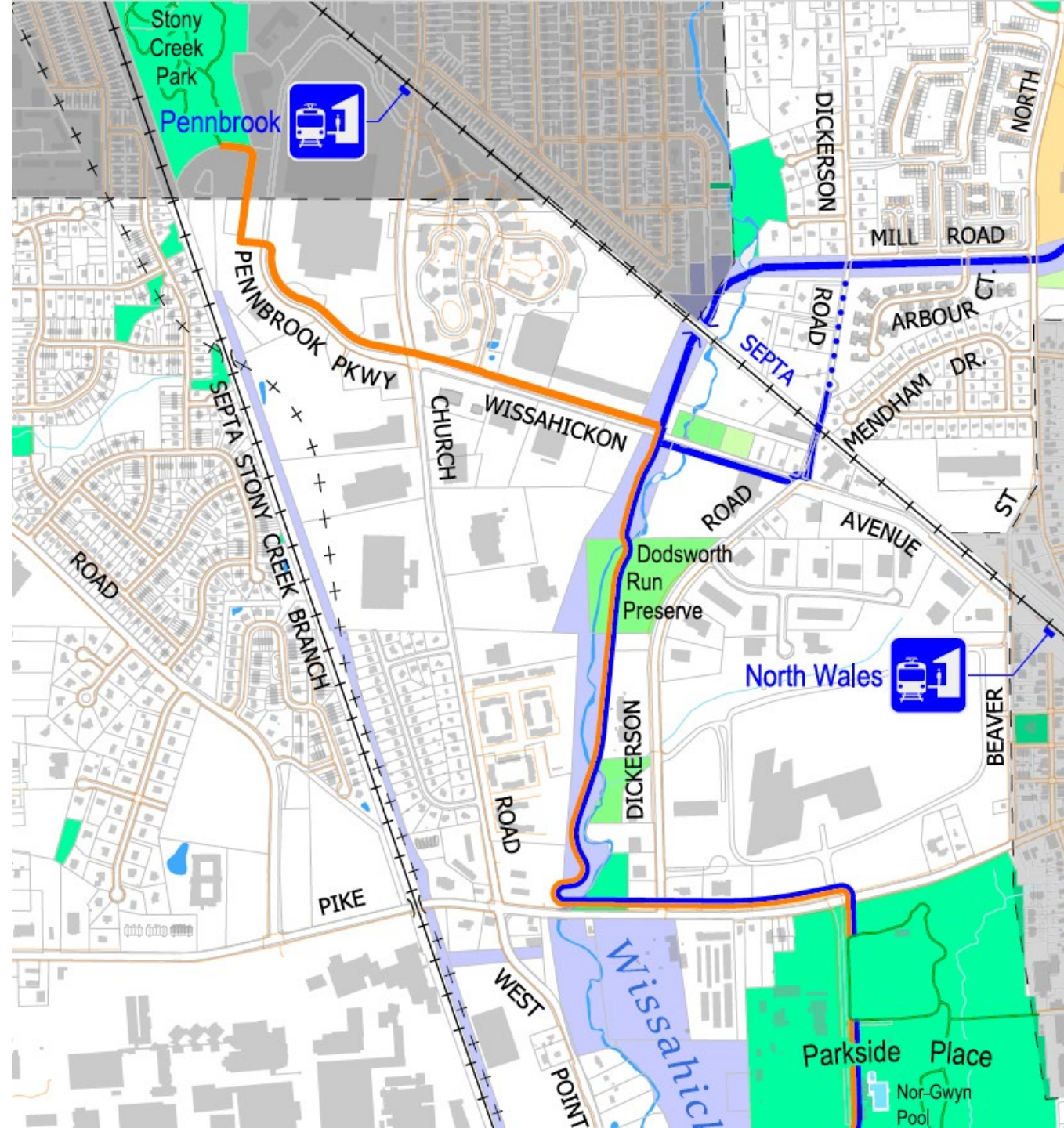


# Liberty Bell Trail (South)





# Liberty Bell Trail (North)



Michael Baker  
INTERNATIONAL



# Liberty Bell Trail

- LBT North Feasibility Study Completed – 2022
- LBT South Feasibility Memo Complete - 2023
- Working with PEC to advance connection to Norristown Farm Park and Schuylkill River Trail in Norristown
- Investigating grant opportunities

